


Directions

From Portland: Take I-84 East. Exit 44 Cascade Locks. Drive through town, Turn left on Forest Lane. Turn left on Cramblett Way. Follow road to end of gravel and park by fire pit.

From Hood River: Take I-84 West. Exit 44 Cascade Locks. Turn right on Forest Lane. Turn left on Cramblett Way. Follow road to end



Tell'em
Mary Mae
Sent ya



Cascade Locks International Mountain Biking Trail



The easyCLIMB Trail was built by Northwest Trail Alliance (NwTA) and over 1000 hours of volunteer time and with generous support from the Port of Cascade Locks and sponsors. Trail design and planning was provided by Flowing Solutions.

Come join a group ride, trail work party, MTB race or skills clinic.

Thank you



easyCLIMB Trail

Cascade Locks, Oregon

“The Heart of the Columbia Gorge”

Family Friendly multi-use trail in the Columbia River Gorge. The easyCLIMB trail offers a range of trail types for riding and building skills as well as stunning scenery and a friendly community.



Organized Events:

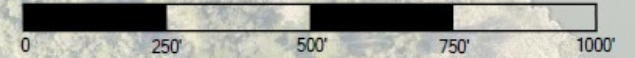
Dimwits Withbritelights

COLUMBIA RIVER

EAGLE ISLAND



SCALE



Itchy-Vista

Up-Flow

Bobsled

Full Monty

Sunset Blvd

Black Berry Beach

K YOU ARE HERE

P

The Esplanade

Ivy League

Scrub Brush

Riding Hood

Enchanted Forest


Goldie Locks

Deaf-Jam

CRAMBLETT WAY

I-84

TRAIL KEY

-  PRIMARY TRAIL
-  SHORT CUT
-  FUTURE TRAIL EXTENSION
-  DIRT DOUBLE TRACK
-  PRIVATE PROPERTY
-  KIOSK-MAP
-  PARKING
-  BEACH
-  DISK GOLF COURSE

HERMAN CREEK COVE

